

TREES WITHIN/NEAR THE BUILDING FOOTPRINT ON THE ALLOTMENT


Inside Footprint &
Outside Footprint (within the allotment boundary)

- CQ Soil Testing recommend the above mentioned trees are to:
- Be removed,
 - Have their root bowl area over-excavated to a suitable foundation material,
 - Be backfilled (using a material similar to that found on site) and compacted using appropriate construction methods.


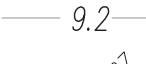

Trees outside the proposed building footprint may remain if a suitable impenetrable root barrier is installed to the engineers details.

Contour plans and any associated drawings supplied by CQ Soil Testing are solely for the purpose of satisfying the BSA's subsidence policy. Use or distribution of these drawings for any other purpose is not recommended and entirely at the users risk. CQ Soil Testing are not licensed surveyors and these drawings are not survey plans. Services shown are indicative only and are to be confirmed onsite prior to construction.

SERVICES LEGEND:

- | | | |
|---------------------|--------------------|---|
| [E] Electricity pit | (T) Telstra turret | —T— u/g telecommunication line |
| [R] Roof water pit | [T] Telstra pit | —W— u/g water line |
| [H] Fire hydrant | [G] Gully pit | —SW— u/g stormwater line |
| [K] Kerb adaptor | (S) Sewer manhole | —OHP— Overhead power line |
| [W] Water meter | —S— Sewerage line | HC Sewer house connection |
| ⊗ Street Light | —E— u/g power line |  Stormwater gully pit |

SITE LEGEND & NOTES:

-  10.000 RL 10.000 is assumed as datum level (i.e. Not AHD)
 -  9.2 Existing contour
 -  11.27 Denotes surveyed RL
- Field Technician: C.K. Date: 04.09.2012

CQ SOIL TESTING

BSA License No. 1117681
A.B.N. 47715943484

Phone (07) 4936 1163
Fax: (07) 4936 1162
email: info@cqsoiltesting.com.au

Project

Title: **CONTOUR & SITE PLAN**

Scale:	1:200 (A3)	Date:	SEP '12
Sheet:	1 of 2	Drawn:	T.W.
Job No:		Rev:	A